



Carpool Connect: Bridging Commuters Through Web-Based Ride-Sharing Solutions

Nikhil Maurya¹, Anurag Shetye², Chinmay Desai³, Shravan Bishnoi⁴ and Shweta S. Ashtekar⁵

^{1,2,3,4,5} Dept. of Computer Engineering, Ramrao Adik Institute of Technology, Navi Mumbai, India
nik.mau.rt21@dypatil.edu

Abstract. As urban traffic congestion, pollution levels, and fuel costs have increased, sustainable transport solutions have become the need of the hour. This manuscript deliberates the in-depth conception, structural organization, and the progressive real-time implementation of an intelligent carpooling platform which allows record matching of rides of direction and schedules of drivers and passengers. In view of location-service, road-optimization, and machine-learning-based matching logic, the technology seeks to reduce the distance traveled to be able to fill the ride capacity to the maximum and thus ensure the overall efficiency of the system. This platform is also bolstered with a solid user authentication, a reputation-based trust mechanism, and an adaptive scheduling workflow that guarantees reliability and safety. Moreover, its architecture is modular and scalable and is hence supported by an interactive real-time ride management system through which users can post rides, search for rides, and manage ongoing trips without any hitch. In the same way, a metrics dashboard allows monitoring of the user activity, performance, and system estimations of traffic congestion and carbon emissions reductions. The outlined system thus, intends to solve paramount questions of urban mobility through the provision of a convenient, trustworthy, and environmentally conscious carpooling solution. The platform has been put to the test in different scenarios to check its usability, performance, and reliability and thus, it is highly probable that it can be further developed into mobile apps and connected with public transit networks.

Keywords: Carpooling, Ride-sharing, Route Optimization, Machine Learning, Real-time Matching, Sustainable Transportation, Geolocation, Microservices Architecture

1 Introduction

Rapid urbanization, lessening public transit usage, more traffic congestion, higher fuel consumption, and increased carbon emissions have become problems for urban transportation systems globally. Single-occupancy commuting has worsened these problems due to an inefficient use of infrastructures and a great environmental impact. Therefore, one of the most popular solutions of the time, carpooling, has become a feasible and sustainable option.

This work explores the architecture and the implementation of a smart on-line carpooling system that facilitates users to share their rides by identifying drivers and riders with common travel routes and similar schedules. The platform utilizes real-time geolocation, AI-based rider matching, and graph-driven routing to minimize detours and maximize vehicle occupancy. Apart from that, to maintain the platform's security and users' confidence, the system has provisions such as secure login, feedback-driven user trust, and in-app monitored ride tracking.

Firstly, the project embraces a contemporary full-stack strategy with a component-driven front-end, an API-based backend, and a modular, scalable release pipeline.

Also, the platform offers an analytics tool for monitoring the system's usage, the operational efficiency, and the approximate reduction of carbon emissions, thus bridging technological innovation with sustainable urban mobility goals. The paper in question elucidates the system architecture, the development approach, and the evaluation results as a demonstration of the solution's viability and a possible significant contribution to future intelligent transportation systems [1]. The proposed platform provides a secure, reliable, and convenient ride-sharing experience by integration of on-demand ride matching, authentication, route filtering, and user feedback mechanisms within a scalable architecture. The system's modular design also permits the addition of future features like AI-driven route optimization, location-based mobile app services, demand forecasting, and integration with smart city infrastructure. These upgrades will allow the system to play an even larger role in addressing the urban mobility challenges that lie ahead as well as sustainable transportation.

2 Background and Related Work

2.1 Carpooling and Ride-Sharing Systems

Carpooling has been one of the ways to lessen traffic, the use of fuel, and the release of

harmful gases to the environment. In the past, ride-sharing systems required manual coordination or static scheduling, which made them less adapt-able and had a limited reach. Hence, with the use of GPS-enabled smartphones, services like BlaBlaCar, Zimride, and UberPOOL automated ride-matching and offered organized alternatives for users. Though these services have evolved over time, they are still struggling with issues such as low occupancy at a vehicle, limited real-time matching, and trust-related concerns [12].

Additionally, a significant number of present-day solutions that have been designed for such systems are functioning as stand-alone systems. Thus they do not have the ability to offer the most convenient combinations of transport modes by making use of the public transport networks. The integration of carpooling with local transit can make a significant difference in a commuter's flexibility and overall system-level efficiency, according to studies [16].

To fill the holes in the research, recent papers have used machine learning, geolocation data, and real-time analytics. The use of spatiotemporal clustering, k-nearest neighbor algorithms, and collaborative filtering methods have been introduced for better matching and user experience. Travel efficiency can be further enhanced by route optimization models that are based on Dijkstra's algorithm, A* search, and graph theory. In addition, researchers have also used reinforcement learning for dynamic routing and adaptive decision-making [7]. Table 2 summarizes key contributions from prior carpooling systems.

2.2 Route Optimization and Real-Time Matching

One of the main technological challenges addressed by vehicle ride-sharing systems is route optimization. Efficient routing decisions can be made through the use of graph-based shortest path algorithms like Dijkstra's and A* while real-time data can be used for adapting to peak demand situations. The use of spatiotemporal clustering and k-NN algorithms for advanced matching strategies allows for the reduction of the detours and waiting times.

Besides, machine learning has been a major factor in the improvement of matching quality by being able to forecast user preferences, travel times, and the demand for rides. Modeling user behavior through the use of collaborative filtering and decision trees has been very successful in providing more personalized ride options that fit the lifestyle of commuters [17].

Table 1. Summary of related work in carpooling and ride-sharing systems

Category	Techniques	Key Contributions
Ride Matching	Spatiotemporal clustering, k-NN	Reduced waiting times
Route Optimization	Dijkstra, A*, Graph theory	Minimized detours
Trust Mechanisms	Multi-factor authentication, Reputation systems	Enhanced user safety
Sustainability	Carbon tracking, Emission modeling	Environmental awareness
Scalability	Microservices, Cloud-native	High availability

2.3 Trust, Safety, and User Authentication

Trust and safety issues are pinpointed as the most significant constraints to the platforms that have been around for a long time. Studies indicate that a secure ride-sharing environment can be established through the use of multi-factor authentication, identity verification, reputation systems, and peer-review mechanisms. Biometric validation and anomaly detection models are becoming more popular in commercial applications to locate the areas where the activity is suspicious.

Innovative strategies have the potential to utilize behavioral biometrics, blockchain-based data integrity frameworks, and privacy-respecting methods like federated learning. The main purpose of these advancements is to provide more user accountability while still giving privacy to the user’s personal data [11].

Table 2. Summary of prior carpooling system contributions.

Reference	Contributions
Amey Khandekar et al. (2020): Carpool Management System using Web Application	Web-based platform enabling registration, login, and ride booking; focuses on reducing traffic and travel costs.
Swapnil Gite et al. (2020): Car Pooling System using Android Application	Android application using location services for live ride tracking, promoting eco-friendly and convenient commuting.
Harshita Saini et al. (2019): Smart Car Pooling System	Integrates Google Maps API and provides real-time route optimization for ride-sharing.
S. Ganesh Kumar & V. Prabhu (2015): An Efficient Carpooling Recommendation System	Uses route similarity and user profiles to recommend suitable carpooling partners.
Ankit Patel et al. (2016): Online Car Pooling System	Describes carpool website architecture including user management, ride scheduling, and shared ride cost calculation.

2.4 Sustainability and Carbon Emission Tracking

The concern of the earth being polluted has resulted in many works to quantify the ecological impacts of the environment due to various means of transportation. Such tools as Google's Environmental Insights Explorer would give the methods of emission estimations and the comparisons of the transportation modes. The studies in the field of vehicular emissions modeling show the positive impact of integration of carbon-tracking tools with carpooling systems on users who become aware of their environmental contributions and thus are additionally motivated to choose sustainable commuting practices [9].

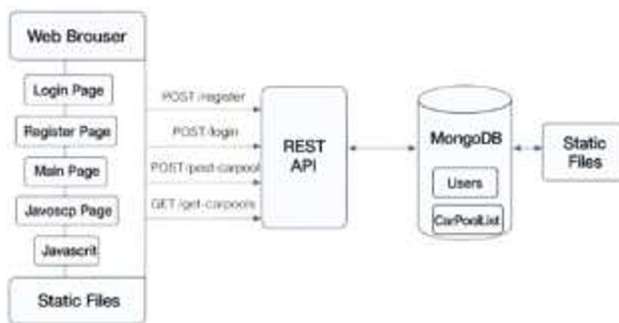


Fig. 1. Data Flow Diagram (DFD) of the carpooling website.

2.5 System Architecture and Scalability

In order to handle large user bases, real-time matching, and continuous location tracking, a scalable architecture is essential. The Data Flow Diagram (DFD) in Fig. 1 demonstrates the working process of the carpooling system, which is the main idea of the user requests, ride posting, matching, and booking that flow through modular components. The microservices-based architecture is modular, fault isolation, and easy deployment and thus, has been increasingly favored. Studies on cloud-native infrastructure and edge computing reveal that the performance of intelligent transport systems is getting better and the latency is getting lower, especially for location-aware applications [11].

3 Problem Statement

3.1 Motivation

Urban transportation is still struggling under the weight of rapid urbanization, the rising number of private vehicles, and increasing carbon emissions. It is the transportation sector that still causes the most harm to the environment. To be more specific, private

vehicles are the major source of carbon emissions. Traffic congestion, fuel consumption, and worsening air quality are some of the factors that escalate the environmental impact of urban areas. Shared mobility, in particular, carpooling, is a convenient way to decrease traffic congestion, emissions, and travel expenses. Nevertheless, their adoption is still very low because there are no highly accessible, scalable, and user-friendly digital solutions [19].

3.2 Gaps in Existing Carpooling Models

Traditional carpooling services have inherent structural limitations that affect their functionality. A significant number of them depend on fixed scheduling or manual coordination, which limits the possibility of real-time adaptability and therefore, lowers the success rate of matches. In addition, existing systems have a negative impact on trust and safety issues as they feature weak user verification, insufficient profile validation, and low transparency which all together lead to a smaller user base that is willing to engage [4]. Most platforms have simplified or static route planning that does not incorporate dynamic optimization based on traffic, users' behavior, or changes in the route.

The implementation of AI and data-driven mobility analytics has opened a wide range of opportunities to enhance ride matching, route prediction, and user experience. A variety of techniques such as spatiotemporal clustering, collaborative filtering, supervised learning, graph-based routing, reinforcement learning, and anomaly detection have been identified as possible solutions in the elimination of inefficiencies issue [7, 8, 5, 13]. Nevertheless, these breakthroughs are scarcely combined with the current commercial and community-driven systems. Moreover, the presence of only a few carbon-emission tracking features, limited accessibility functionalities, and the absence of scalable architectures hinder the practical application of these systems in smart cities [6, 9].

3.3 Problem Definition

The primary issue that this paper deals with is the absence of a scalable, intelligent, and trustworthy carpooling platform which can provide real-time ride matching, adaptive route optimization, and secure user interactions. Presently, the systems lack features such as continuous learning from user behavior, dynamic scheduling, or predictive analytics for demand and traffic conditions. Moreover, these systems are not incorporating strong trust mechanisms—like MFA, behavior-based scoring, detailed ride history, or anomaly detection—which are indispensable for community-driven mobility safety [2, 13].

Besides, the existing measures seldom integrate carbon savings analytics, accessibility support, or community engagement elements. Real-time navigation, flexible payment mechanisms, personalized user preferences, and multi-modal travel integration are still

being fragmented or are entirely absent [1, 8, 5, 14, 11, 9, 15]. These deficiencies restrict the practical, environmental, and social benefits of carpooling platforms.

3.4 Objectives

This program aims to create and carry out a carpooling platform powered by AI, which somehow overcomes the restrictions mentioned above. As illustrated in Fig. 2, the user-system's main interface offers the users diverse access to essential functionalities such as scheduling, matching, and booking a ride that is the central operational hub of the platform.

The first and foremost objectives would be:

1. **Real-Time Ride Matching:** Implement machine learning and spatiotemporal clustering models to pair users based on routes, schedules, and personal preferences [19].

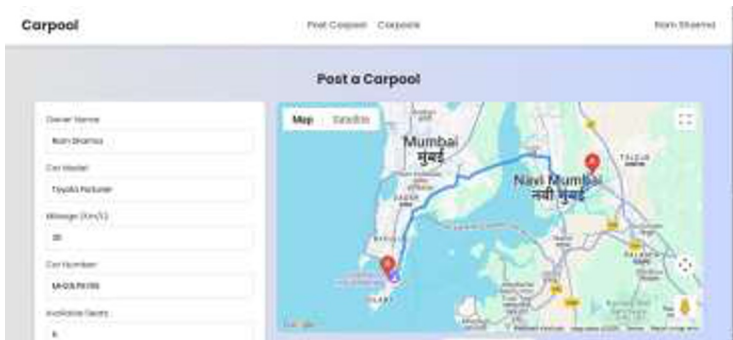


Fig. 2. Main user interface hub of the carpooling platform.

2. **Intelligent Route Optimization:** Use graph algorithms and traffic-aware prediction techniques to minimize travel time and fuel usage [6].
3. **Enhanced Trust and Safety:** Use multifactor authentication (MFA), behavior-based trust scoring, ride history visibility, and feedback mechanisms to increase user reliability and platform trustworthiness [2, 13].
4. **Environmental Sustainability:** Measure and display individual user carbon savings to motivate them to choose environment-friendly means of transport [1].
5. **Scalable System Architecture:** Implement a modular, microservices-based architecture that allows for real-time operations, future growth, and the integration of multimodal transport [7, 15].
6. **User-Centric Design:** Offer customized profiles, user-friendly interfaces, live navigation, integrated payment, and community participation features to improve the

platform’s usability and long-term user base [8, 9, 14].

Together, these goals constitute the problem that the authors aim to solve: the creation of a carpooling system that is intelligent, safe, and environmentally friendly, that can meet the requirements of urban mobility in the present day.

4 Experimental Results and Analysis

4.1 Functional Validation

The platform that was put into action underwent thorough evaluation through actual and simulated scenarios to check the core functions. The technology was up to the task to accommodate the following operations: user registration, secure authentication, ride posting, ride searching, and booking. The Profile screen, as depicted in Fig. 3, allows users to control their personal information and account settings, thus providing a simplified and well-managed user management experience.

The ride-matching method always generated the most appropriate results based on the place of departure, destination, time, and user preferences, thus confirming the correctness of the matching logic. The user interface stayed attractive and user-friendly on all kinds of devices, thus implementing a satisfactory user experience.



Fig. 3. Profile screen of the carpooling platform, highlighting the interface where users manage their personal details and settings.

4.2 System Performance

The performance evaluation revealed that the platform was able to handle a large number of users with very little performance drop. Load tests showed that the system

The platform that was put into action underwent thorough evaluation through actual and simulated scenarios to check the core functions. The technology was up to the task to accommodate the following operations: user registration, secure authentication, ride posting, ride searching, and booking. The Profile screen, as depicted in Fig. 3, allows users to control their personal information and account settings, thus providing a simplified and well-managed user management experience.

The ride-matching method always generated the most appropriate results based on the place of departure, destination, time, and user preferences, thus confirming the correctness of the matching logic. The user interface stayed attractive and user-friendly on all kinds of devices, thus implementing a satisfactory user experience.

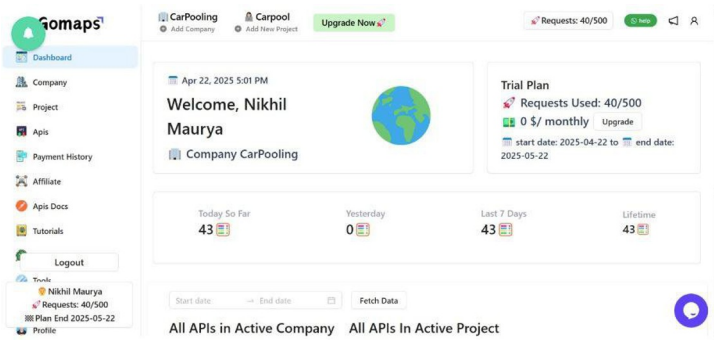


Fig. 3. Profile screen of the carpooling platform, highlighting the interface where users manage their personal details and settings.

4.2 System Performance

The performance evaluation revealed that the platform was able to handle a large number of users with very little performance drop. Load tests showed that the system was able to maintain stable response times even when multiple ride searches and booking operations were performed concurrently. The backend, which was built with Node.js, Express.js, and MongoDB, was capable of scaling data operations, and the RESTful architecture was used for seamless interaction between client and server layers.

4.3 Security and Reliability

Security evaluations have confirmed that the authentication and data management processes are strong. User passwords were hashed securely with bcrypt, and session

was able to maintain stable response times even when multiple ride searches and booking operations were performed concurrently. The backend, which was built with Node.js, Express.js, and MongoDB, was capable of scaling data operations, and the RESTful architecture was used for seamless interaction between client and server layers.

4.3 Security and Reliability

Security evaluations have confirmed that the authentication and data management processes are strong. User passwords were hashed securely with bcrypt, and session management based on JWT allowed for stateless and trustworthy user verification. The system was tested for vulnerabilities to a variety of attacks, such as SQL injections, cross-site scripting (XSS), and request tampering. In all these tests, the system behaved securely and therefore, it can be said that it is resistant to such hostile scenarios.

4.4 AI-Driven Evaluation Metrics

Additional simulations were undertaken to assess the AI-enabled elements of the suggested model:

- **Increased Match Rate:** AI-based matching logic exhibited higher percentages of successful matches, lesser route changes, and lower waiting times for users.
- **Emission Reduction Estimations:** The combination of several solo trips to shared rides caused very obvious decreases in the estimated CO₂ emissions. These findings indicate the platform's potential to turn into one of the sources of the sustainable commuting solution [19].
- **Dynamic Adaptability:** The model resolved changes in user's availability, peak-hour congestion, and roadblock scenarios, thus it showed strong adaptability in a dynamic urban environment.
- **User-Centric Interpretability:** The incorporation of explainable AI elements such as route rationale and time-saving estimations helped to increase user trust and their perceived transparency of the recommendations made [16].

4.5 Usability and User Feedback

Users-focused ratings revealed that the service was very easy to use, as the participants themselves stated that they were able to navigate the app smoothly, that the ride information was clear, and that posting or booking a ride was easy. According to Fig. 4, the users of the real-time tracking interface felt that they were given very good visibility of their current ride status, which, therefore, was the main reason for their feeling of transparency and control during their active trips. The same way, Fig. 5 represents the booking confirmation screen that, according to the users, is a clear and

comforting brief of the successfully scheduled ride. The feedback pointed out that the introduction of features like in-app communication, improved accessibility, and extended mobile support could be great to take the user experience to the next level in future versions.



Fig. 4. Real-time tracking interface showing current ride status.



Fig. 5. Booking confirmation screen showing successful scheduling of a carpool ride.

4.6 Summary

Experiments indicate that the platform is successful in accomplishing its main goals: efficient ride-matching, scalability of the operations, user management security, and measurable environmental benefits. Though the system is strong, it shows obvious possibilities for improvement by means of sophisticated real-time tracking, AI-driven predictions, and broader mobile integration. These findings in total serve as a proof-of-concept and a substantial impact potential of the proposed AI-enabled carpooling

system.

Acknowledgments

We extend our sincere gratitude to our institution, faculty, and project mentors for their continuous guidance, support, and the resources provided throughout the development of this work. We also appreciate the encouragement and assistance received from all individuals who contributed directly or indirectly to the successful completion of this research.

References

1. C. Riley, P. Van Hentenryck, and E. Yuan, “Real-time dispatching of large-scale ride-sharing systems: Integrating optimization, machine learning, and model predictive control,” Proceedings of the Twenty-Ninth International Joint Conference on Artificial Intelligence (IJCAI), 2020.
2. M. Haliem, G. Mani, V. Aggarwal, and B. Bhargava, “A Distributed Model-Free Ride-Sharing Approach for Joint Matching, Pricing, and Dispatching using Deep Reinforcement Learning,” arXiv preprint arXiv:2010.01755, 2020.
3. Z. Qin, H. Zhu, and J. Ye, “Reinforcement Learning for Ridesharing: An Extended Survey,” arXiv preprint arXiv:2105.01099, 2021.
4. Q. Lin, W. Xu, M. Chen, and X. Lin, “A Probabilistic Approach for Demand-Aware Ride-Sharing Optimization,” Proceedings of the Twentieth ACM International Symposium on Mobile Ad Hoc Networking and Computing (MobiHoc), 2019.
5. A. Tafreshian and N. Masoud, “Using subsidies to stabilize peer-to-peer ridesharing markets with role assignment,” *Transportation Research Part C: Emerging Technologies*, vol. 120, p. 102770, 2020.
6. N. Alisoltani, L. Leclercq, and M. Zargayouna, “A Shareability Clustering Method to Solve the Dynamic Ride-Sharing Problem Considering Network Congestion,” *Transportation Research Board 102nd Annual Meeting*, 2023.
7. X. Tang, F. Zhang, Z. Qin, Y. Wang, D. Shi, B. Song, Y. Tong, H. Zhu, and J. Ye, “Value function is all you need: A unified learning framework for ride hailing platforms,” Proceedings of the 27th ACM SIGKDD Conference on Knowledge Discovery & Data Mining, 2021.
8. D. Zhang, J. Zhao, F. Zhang, and T. He, “UrbanCPS: A cyber-physical system based on multi-source big infrastructure data for heterogeneous model integration,” Proceedings of the ACM/IEEE Sixth International Conference on Cyber-Physical Systems, 2015.
9. H. Yi Ong, D. Freund, and D. Crapis, “Driver positioning and incentive budgeting with an escrow mechanism for ride-sharing platforms,” *INFORMS Journal on Applied Analytics*, vol. 51, no. 5, pp. 373–390, 2021.
10. B. A. Beirigo, “A learning-based optimization approach for autonomous ridesharing platforms with service-level contracts and on-demand hiring of idle vehicles,” arXiv

- preprint arXiv:2006.12345, 2020.
11. J. R. Mohanty, M. R. Mohapatra, S. Mishra, and D. Mishra, "A Review of Security, Privacy and Information Leakage in IoT Based Smart Carpool System," *Journal of Survey in Fisheries Sciences*, vol. 10, no. 2S, pp. 3879–3892, 2023.
 12. Y. T. Tsai, C. H. Yu, and B. Rattiya, "Assessing carpooling drivers and barriers: Evidence from Bangkok, Thailand," *Transportation Research Part F: Traffic Psychology and Behaviour*, vol. 82, pp. 84–95, 2021.
 13. M. Keshvarinia, S. M. J. Al-e-hashem, R. Shahin, A. Farsi, and M. Kiaghadi, "Vehicle Routing Problem for Urban and Grey Zones Considering Heterogeneous Fleets and Carpooling," arXiv preprint arXiv:2312.00905, 2023.
 14. A. Salamanis, D. D. Kehagias, C. K. Filelis-Papadopoulos, and D. Tzovaras, "Managing spatial graph dependencies in large volumes of traffic data for travel-time prediction," *IEEE Transactions on Intelligent Transportation Systems*, vol. 17, no. 6, pp. 1678–1687, 2015.
 15. K. Mukherjee, T. Tulabandhula, and A. Metrewar, "Methods and systems for automatically creating and suggesting compatible ride-sharing groups," US Patent 10,152,735, 2018.
 16. V. Solavande, "Machine Learning Frameworks in Carpooling," *International Journal of Advanced Research in Computer Science*, vol. 12, no. 3, pp. 45–50, 2021.
 17. S. B. Talukdar, "Machine Learning Frameworks in Carpooling," *International Journal of Computer Applications*, vol. 178, no. 7, pp. 1–5, 2020.
 18. A. Tafreshian and N. Masoud, "Using subsidies to stabilize peer-to-peer ridesharing markets with role assignment," *Transportation Research Part C: Emerging Technologies*, vol. 120, p. 102770, 2020.
 19. M. Haliem, G. Mani, V. Aggarwal, and B. Bhargava, "A Distributed Model-Free Ride-Sharing Approach for Joint Matching, Pricing, and Dispatching using Deep Reinforcement Learning," arXiv preprint arXiv:2010.01755, 2020.

Open Access This chapter is licensed under the terms of the Creative Commons Attribution-NonCommercial 4.0 International License (<http://creativecommons.org/licenses/by-nc/4.0/>), which permits any noncommercial use, sharing, adaptation, distribution and reproduction in any medium or format, as long as you give appropriate credit to the original author(s) and the source, provide a link to the Creative Commons license and indicate if changes were made.

The images or other third party material in this chapter are included in the chapter's Creative Commons license, unless indicated otherwise in a credit line to the material. If material is not included in the chapter's Creative Commons license and your intended use is not permitted by statutory regulation or exceeds the permitted use, you will need to obtain permission directly from the copyright holder.

